



DRAFT  
DEVELOPMENT PLAN  
**TELHARA**

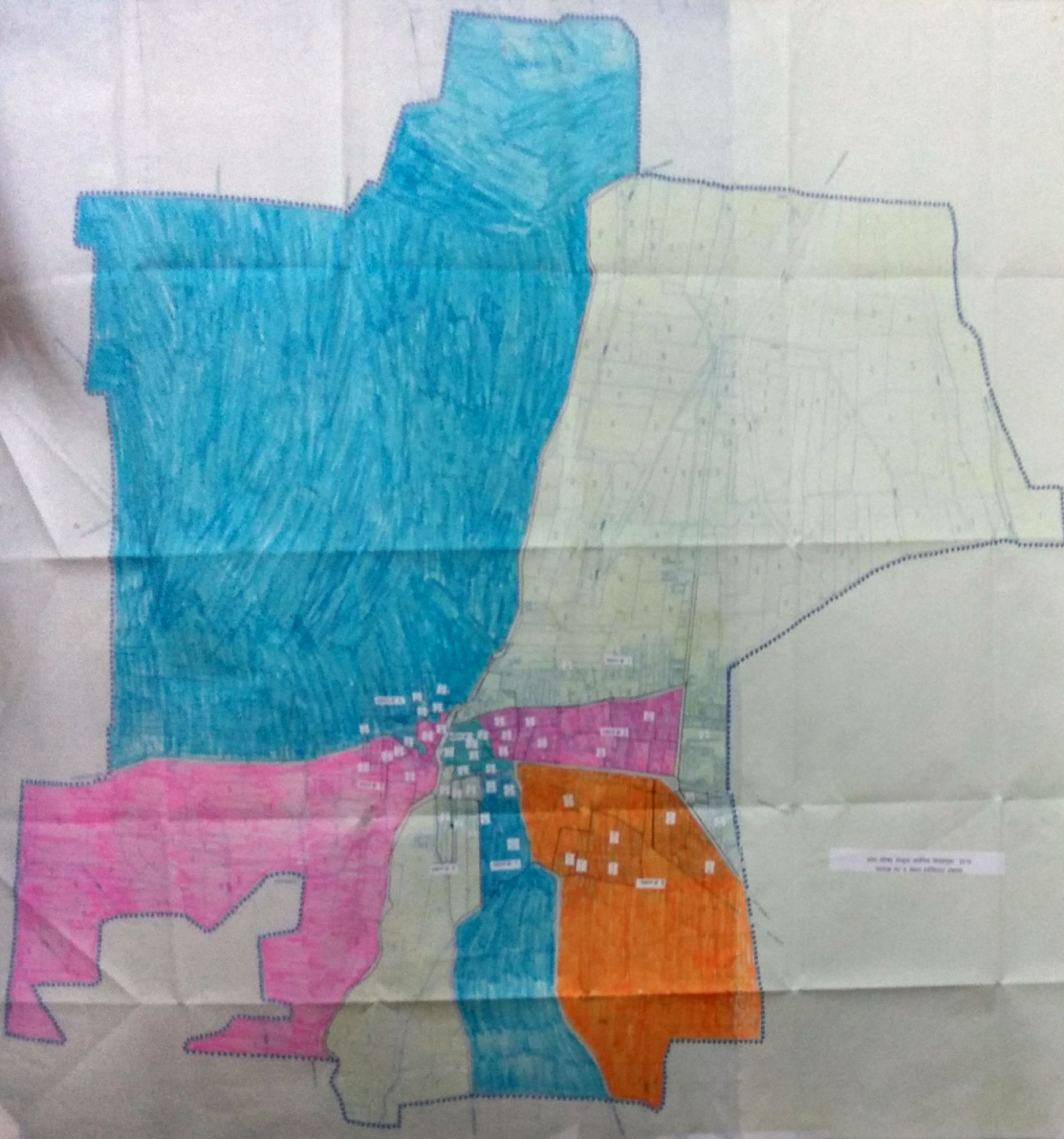
ORIGINAL LIMIT REVISED & ADDITIONAL LIMIT  
TAH - TELHARA, DISTT - AKOLA

EXISTING LAND USE MAP



LEGEND

- MUNICIPAL LIMIT (ORIGINAL) 
- MUNICIPAL LIMIT (ADDITIONAL) 
- RESIDENTIAL
- COMMERCIAL
- INDUSTRIAL
- PUBLIC & SEMI PUBLIC
- PUBLIC UTILITY
- TRANSPORT & COMMUNICATION
- RECREATIONAL ACTIVITIES & OPEN SPACES
- AGRICULTURAL
- WATERBODIES
- VACANT LAND
- WARD BOUNDARY



Scale: 1:50,000

TOWN PLANNING OFFICER & ASSISTANT ENGINEER OF TOWN PLANNING, AKOLA  
CHIEF ENGINEER, TECHNICAL MUNICIPAL COUNCIL, TELHARA